




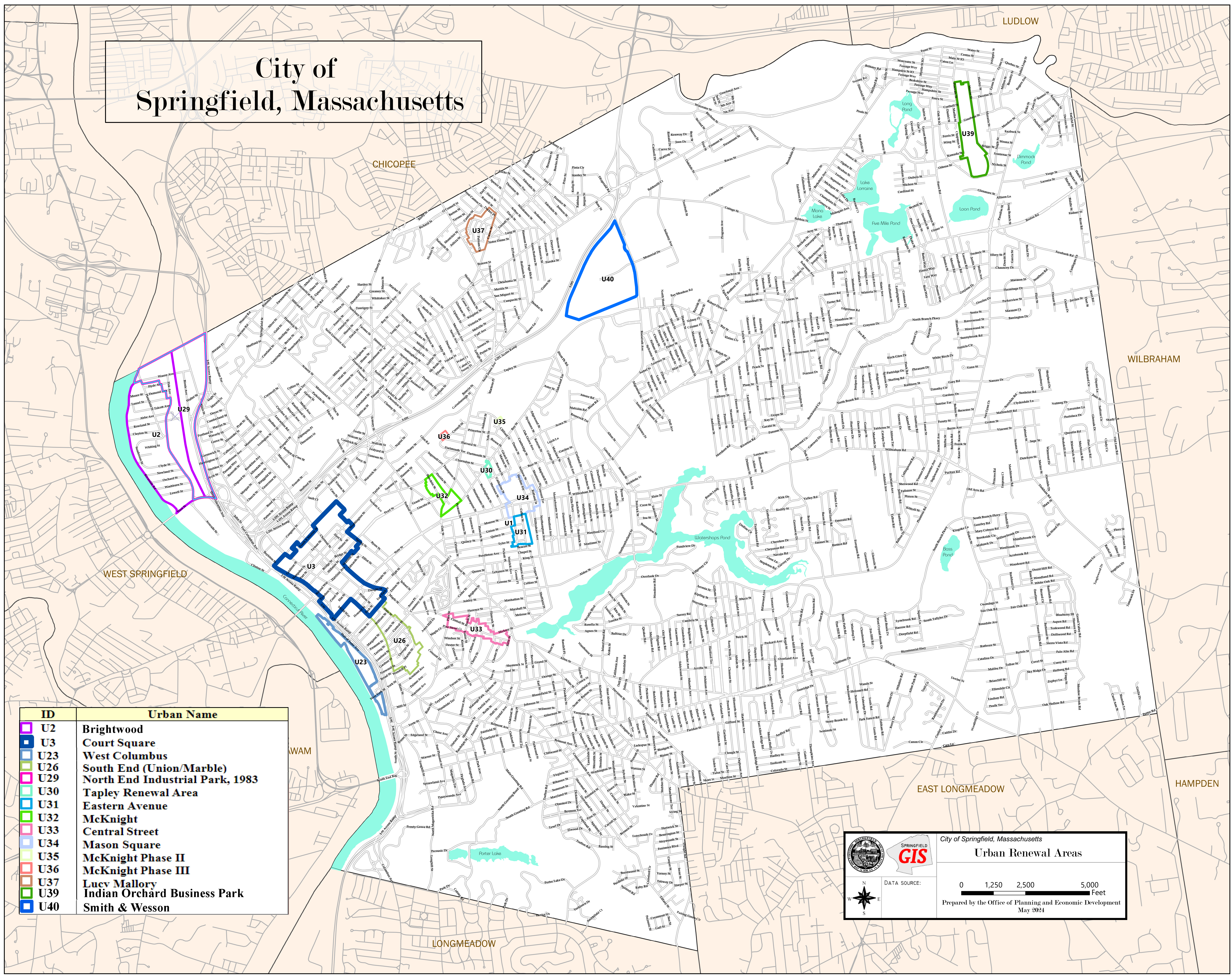
# City of Springfield, Massachusetts

ID	Urban Name
U2	Brightwood
U3	Court Square
U23	West Columbus
U26	South End (Union/Marble)
U29	North End Industrial Park, 1983
U30	Tapley Renewal Area
U31	Eastern Avenue
U32	McKnight
U33	Central Street
U34	Mason Square
U35	McKnight Phase II
U36	McKnight Phase III
U37	Lucey Mallory
U39	Indian Orchard Business Park
U40	Smith & Wesson



 City of Springfield, Massachusetts  
**Urban Renewal Areas**

DATA SOURCE: 





Prepared by the Office of Planning and Economic Development  
 May 2024



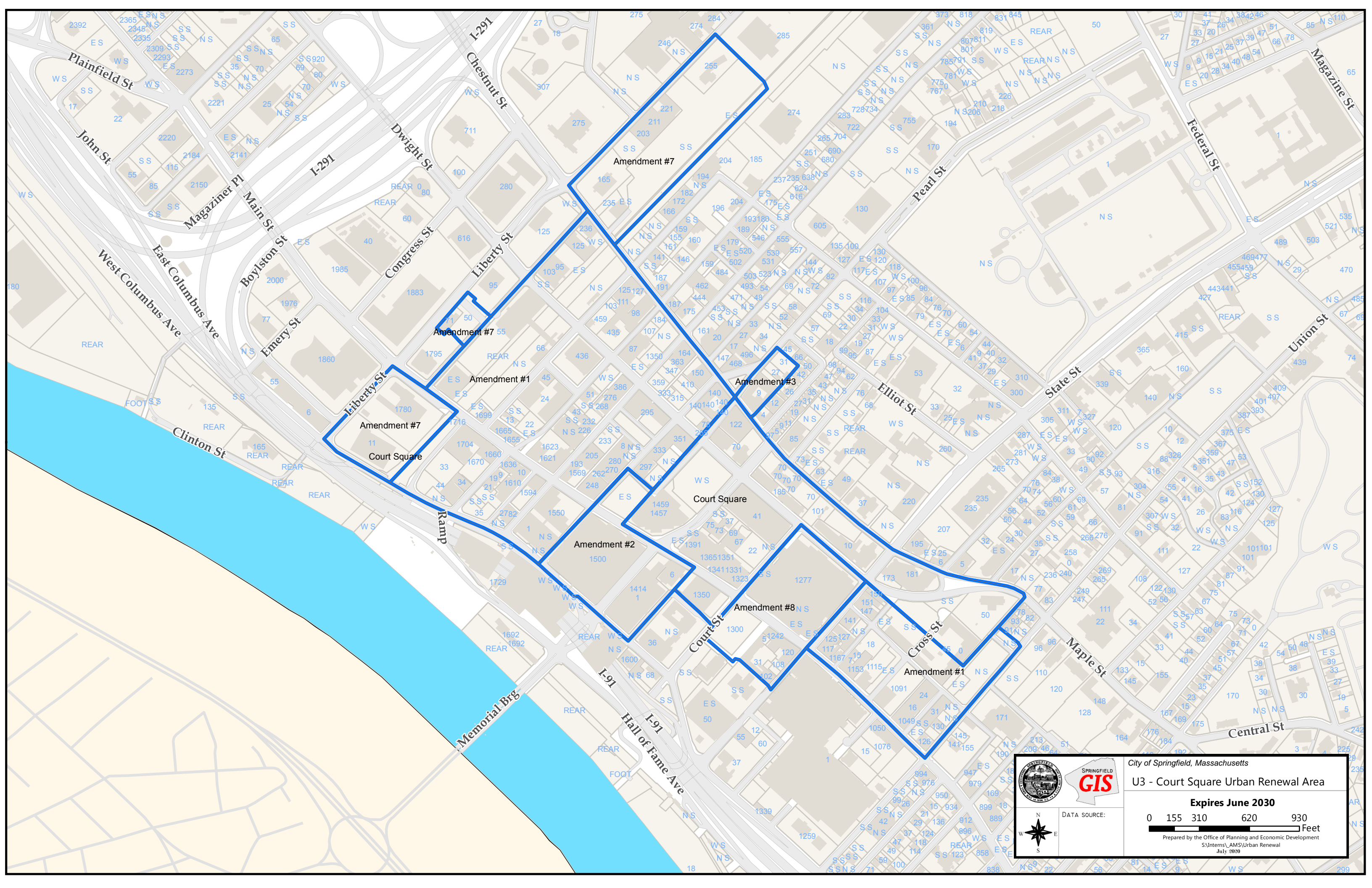




**Brightwood**

 	City of Springfield, Massachusetts	
	U2 - Brightwood Urban Renewal Area	
	DATA SOURCE:	Expiration Unknown, Pending Research
		
<small>Prepared by the Office of Planning and Economic Development S:\Interns\AMS\Urban Renewal July 2020</small>		



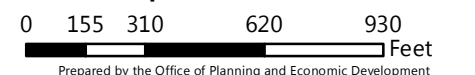


City of Springfield, Massachusetts  
**U3 - Court Square Urban Renewal Area**

**Expires June 2030**

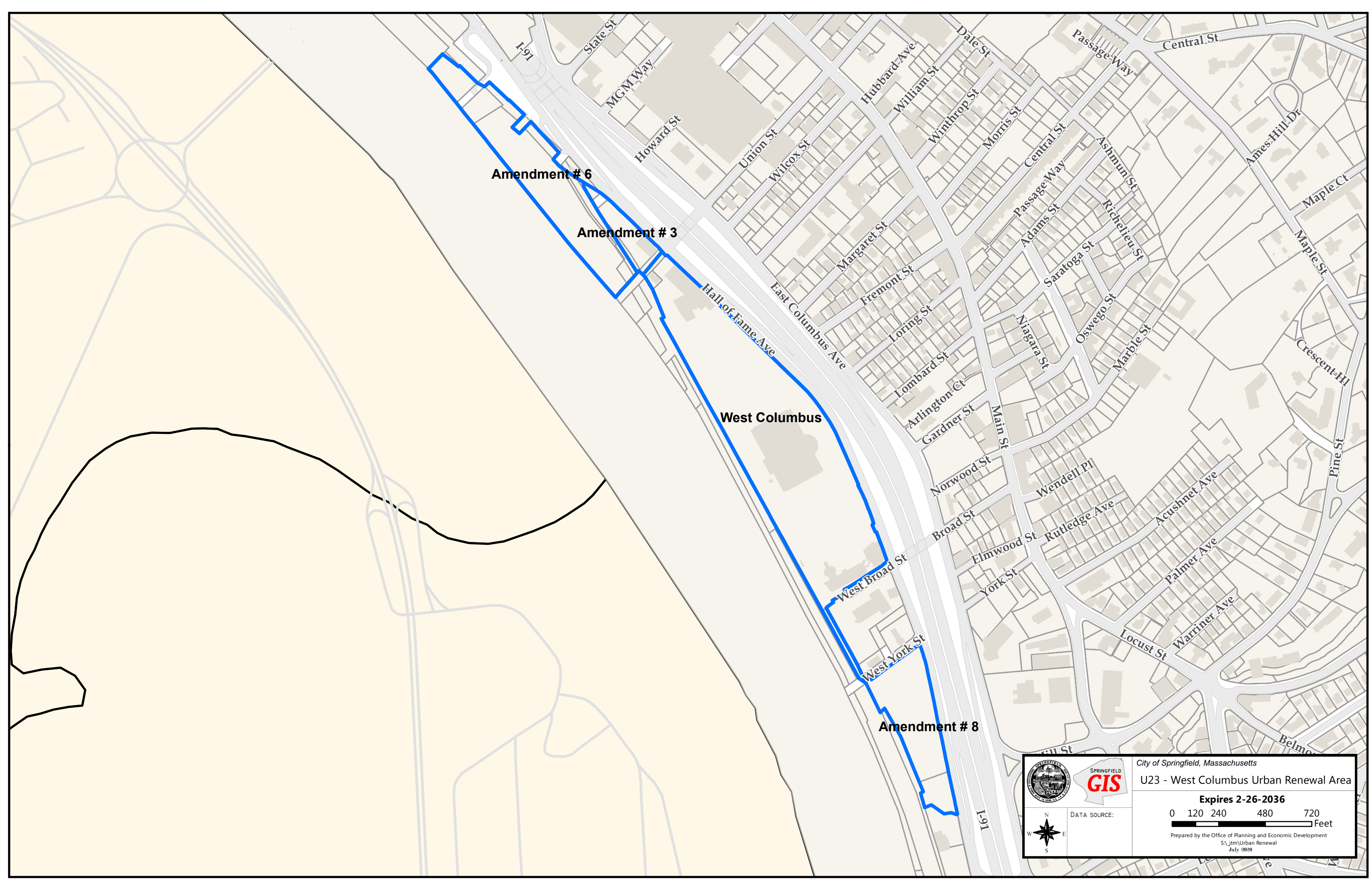


DATA SOURCE:



Prepared by the Office of Planning and Economic Development  
S:\Interns\AMS\Urban Renewal  
July 2020





**Amendment # 6**

**Amendment # 3**


**West Columbus**

**Amendment # 8**



City of Springfield, Massachusetts  
**U23 - West Columbus Urban Renewal Area**

**Expires 2-26-2036**



DATA SOURCE:



Prepared by the Office of Planning and Economic Development  
S:\itm\Urban Renewal  
July 2020




**South End (Union/Marble)**




City of Springfield, Massachusetts

U26 - South End (Union/Marble) URA

**Expires 9-29-2049**



DATA SOURCE:





Prepared by the Office of Planning and Economic Development  
S:\tm\Urban Renewal  
July 2019






**Wason/North Industrial Park**

City of Springfield, Massachusetts  
Wason/North Industrial Park

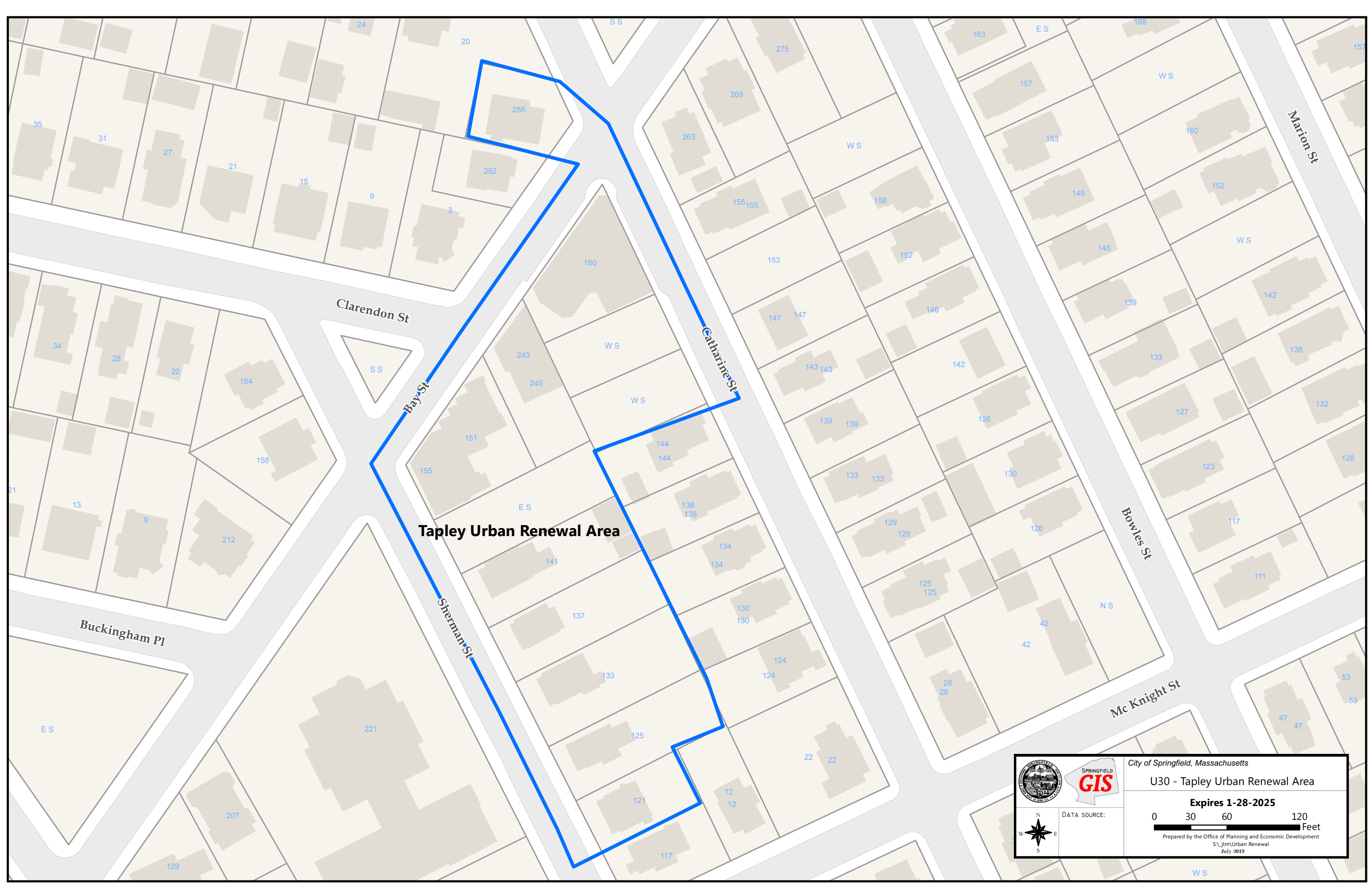


DATA SOURCE:







Prepared by the Office of Planning and Economic Development  
S. Interns, AMS Urban Renewal  
July 2019

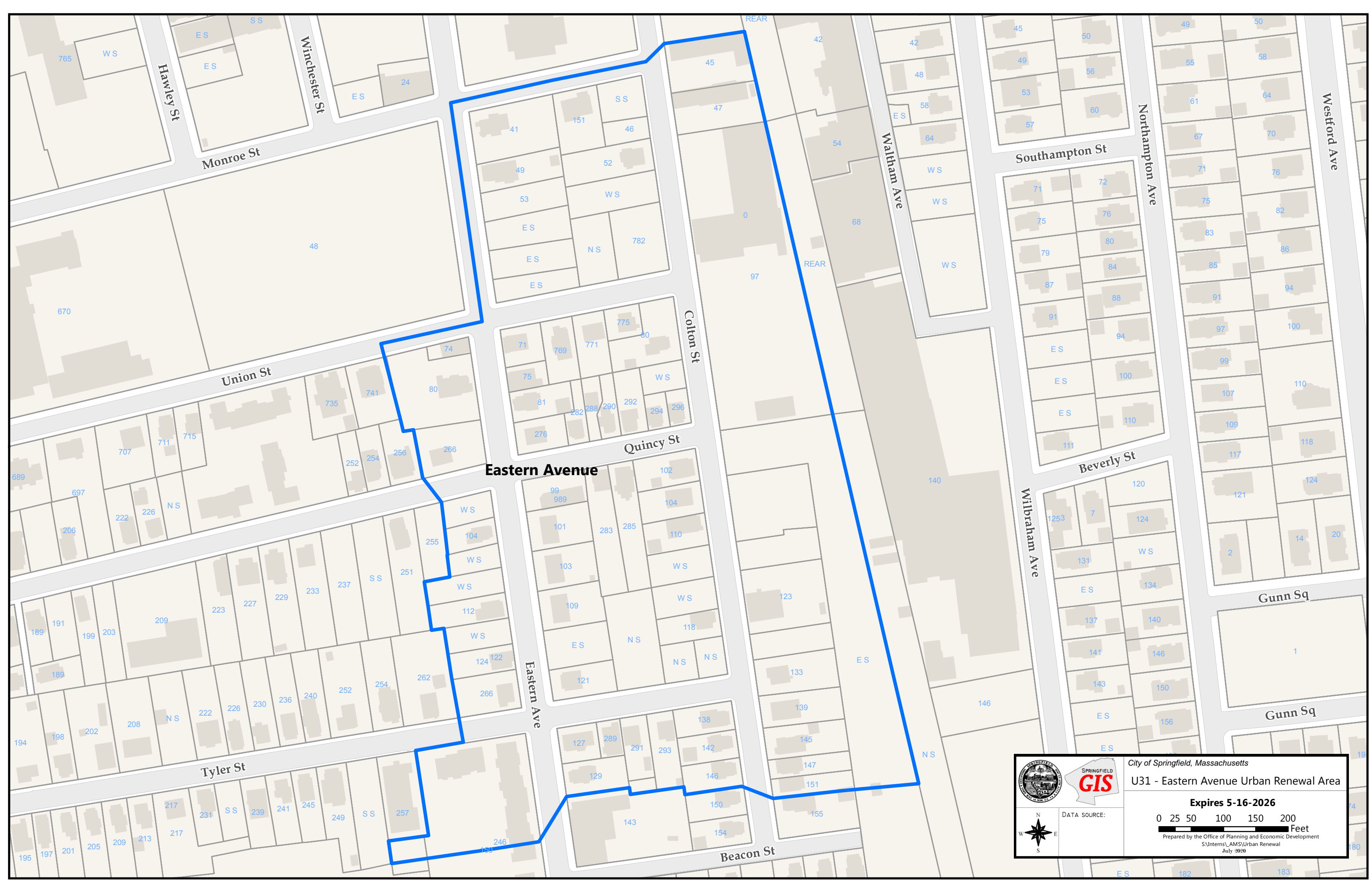




**Tapley Urban Renewal Area**

 	City of Springfield, Massachusetts	
	U30 - Tapley Urban Renewal Area	
	DATA SOURCE:	Expires <b>1-28-2025</b>
		
<small>Prepared by the Office of Planning and Economic Development          S:\_tm\Urban Renewal          July 2019</small>		







City of Springfield, Massachusetts

U31 - Eastern Avenue Urban Renewal Area

**Expires 5-16-2026**



DATA SOURCE:



Prepared by the Office of Planning and Economic Development  
S:\Interns\AMS\Urban Renewal  
July 2020



**McKnight URP, Phase II, January 1989**


Expires 2029, pending research

**McKnight URP, Phase III, October 1990**

Expires 1-28-2031


**McKnight**

Expires 9-22-2026



City of Springfield, Massachusetts  
U32, U35, U36 - McKnight Urban Renewal Area

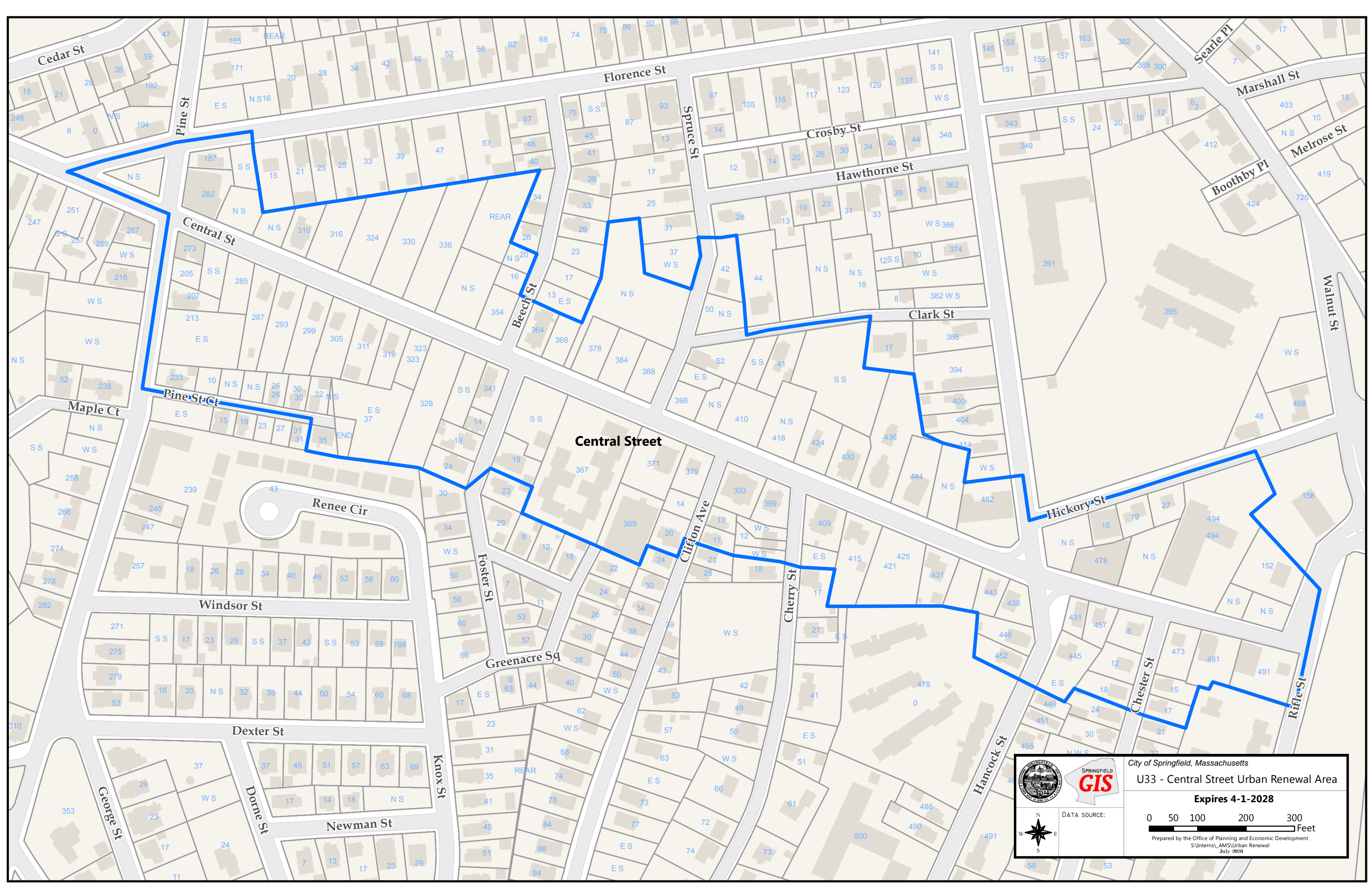
DATA SOURCE:




0 130 260 520 780 Feet

Prepared by the Office of Planning and Economic Development  
S:\Interns\_AMS\Urban Renewal  
July 2020






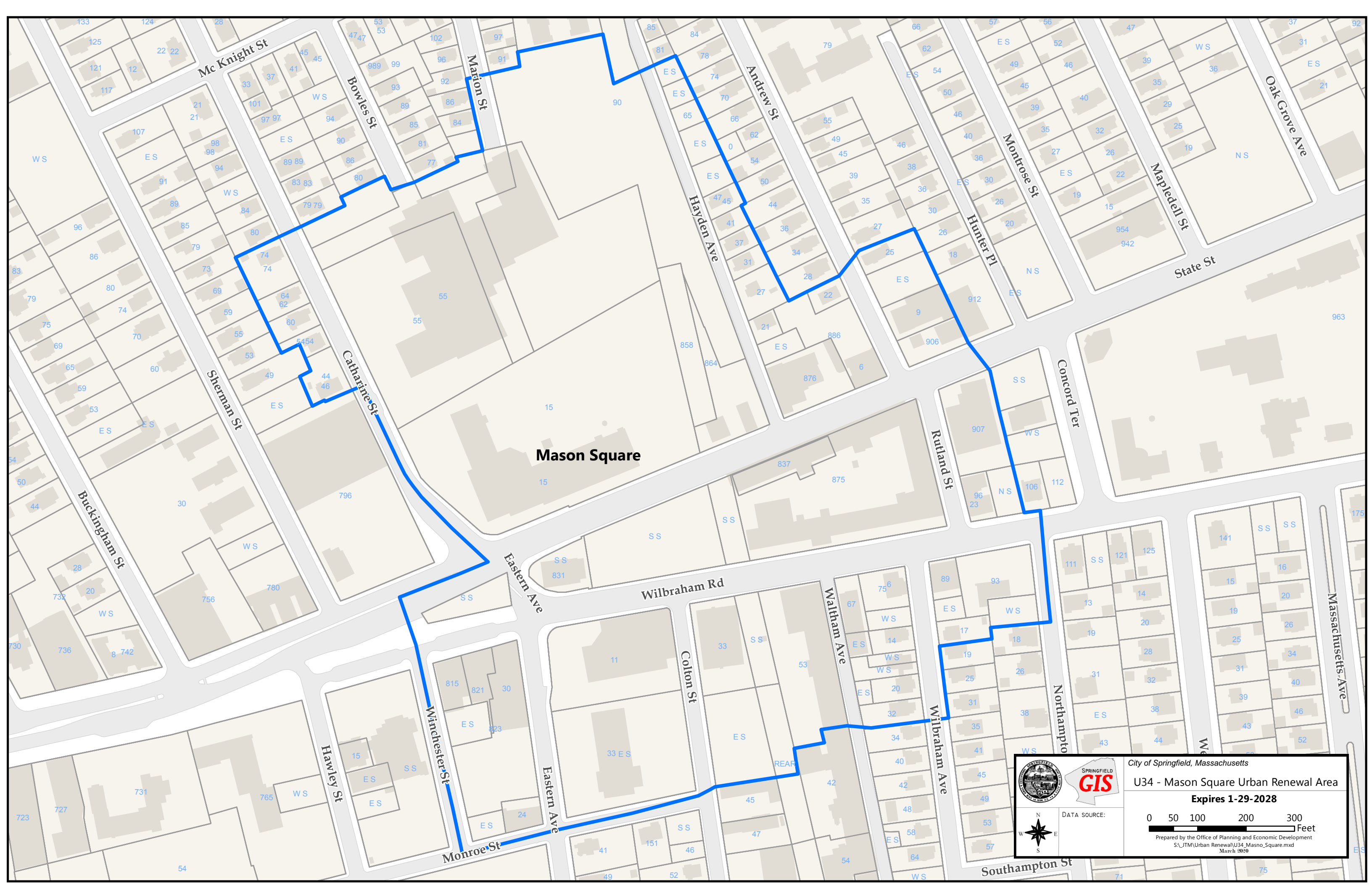
City of Springfield, Massachusetts  
**U33 - Central Street Urban Renewal Area**  
**Expires 4-1-2028**

 DATA SOURCE:  
Prepared by the Office of Planning and Economic Development  
S:\Interns\_LAMS\Urban Renewal  
July 2020

0 50 100 200 300 Feet







**Mason Square**



City of Springfield, Massachusetts

U34 - Mason Square Urban Renewal Area

**Expires 1-29-2028**

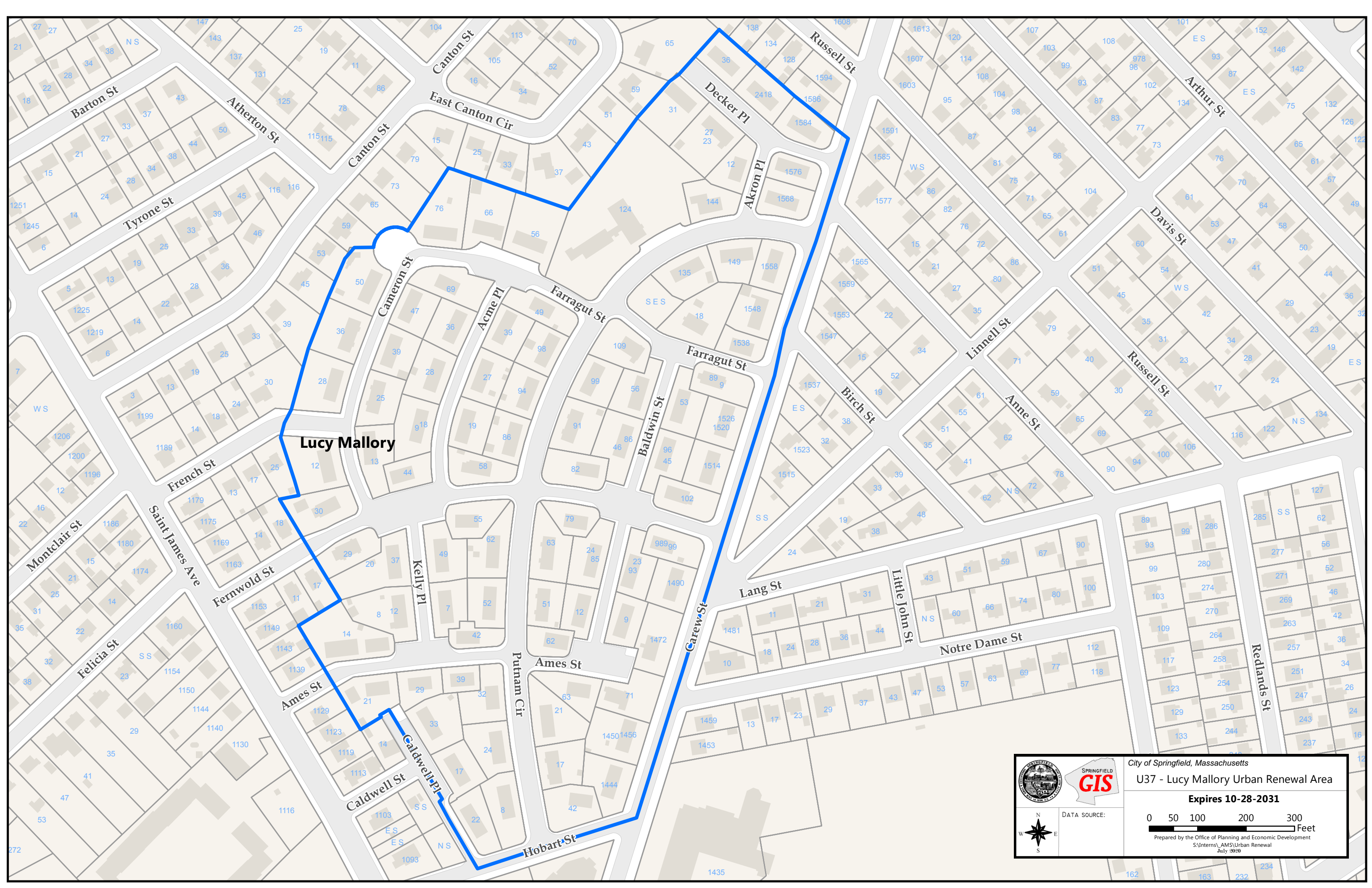


DATA SOURCE:







Prepared by the Office of Planning and Economic Development  
 S:\JTM\Urban Renewal\U34\_Masno\_Square.mxd  
 March 2020

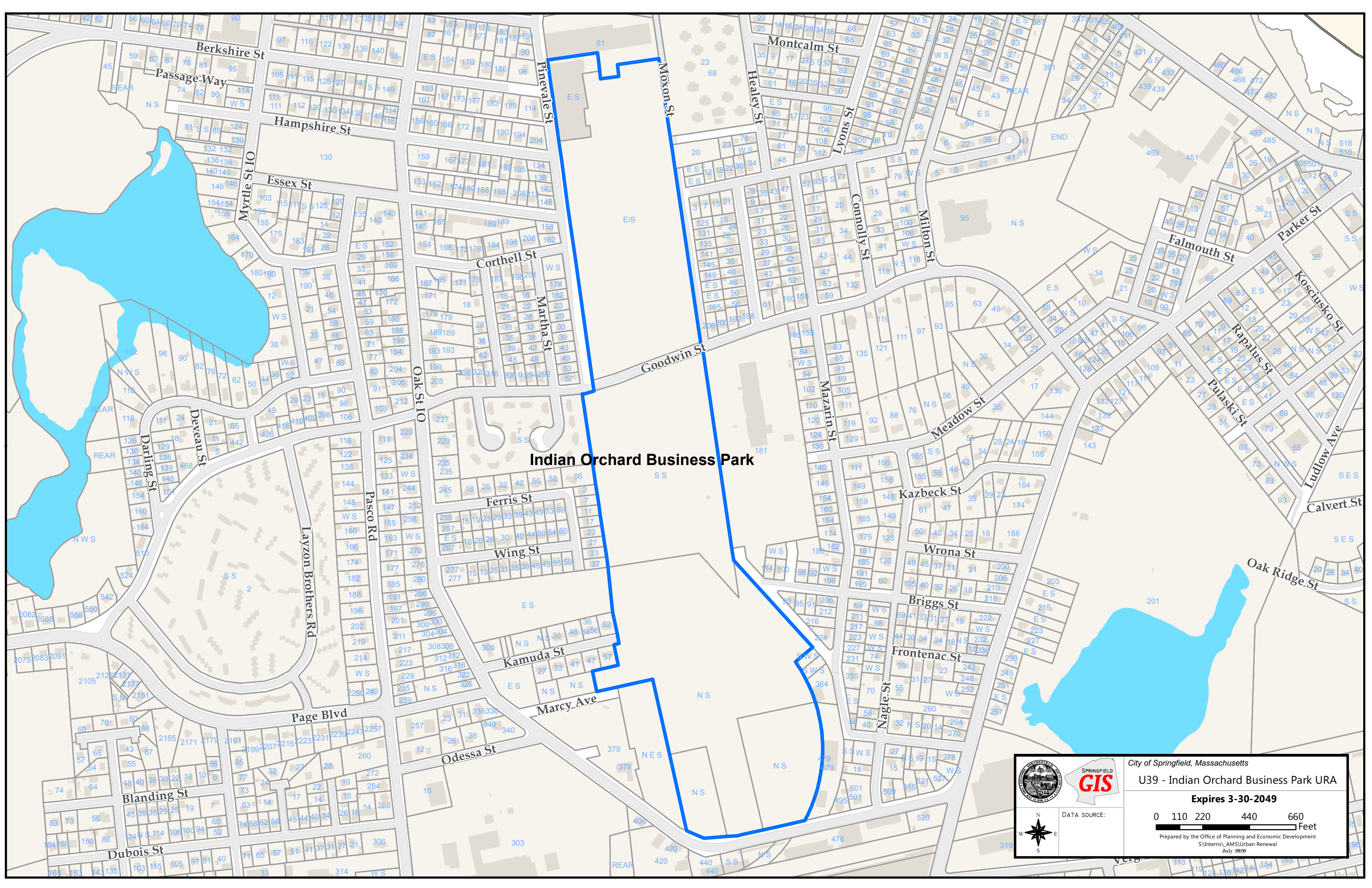





**Lucy Mallory**

		City of Springfield, Massachusetts	
		U37 - Lucy Mallory Urban Renewal Area	
		<b>Expires 10-28-2031</b>	
	DATA SOURCE:		
	Prepared by the Office of Planning and Economic Development S:\Interns_AMS\Urban Renewal July 2020		





**Indian Orchard Business Park**



SPRINGFIELD  
**GIS**


City of Springfield, Massachusetts

**U39 - Indian Orchard Business Park URA**

**Expires 3-30-2049**

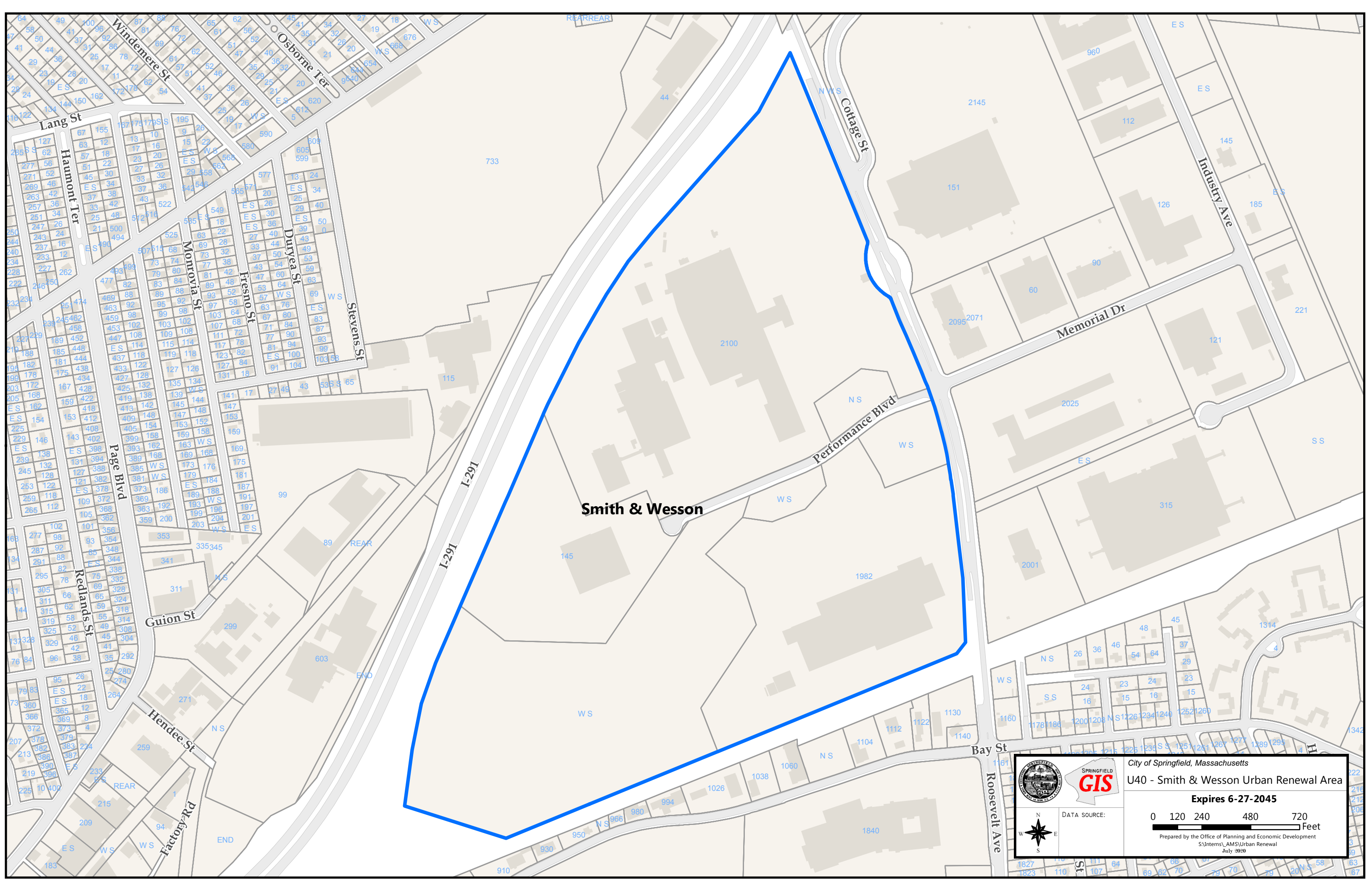
0 110 220 440 660  
Feet

Prepared by the Office of Planning and Economic Development  
S:\Interns\_AMS\Urban Renewal  
July 2020



DATA SOURCE:






**Smith & Wesson**



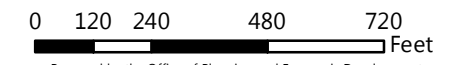
**SPRINGFIELD**  
**GIS**

City of Springfield, Massachusetts  
**U40 - Smith & Wesson Urban Renewal Area**

**Expires 6-27-2045**



DATA SOURCE:



Prepared by the Office of Planning and Economic Development  
S:\Interns\_AMS\Urban Renewal  
July 2020