



Known for excellence.
Built on trust.

GEOTECHNICAL
ENVIRONMENTAL
ECOLOGICAL
WATER
CONSTRUCTION
MANAGEMENT

1350 Main Street
Suite 1400
Springfield, MA 01103
T: 413.726.2100
F: 413.732.1249
www.gza.com

RESILIENCY IMPROVEMENTS AT WATERSHOPS POND DAM DRAWDOWN PERIOD MONITORING REPORT #3

MARCH 23, 2021

For Compliance with:

Order of Conditions, DEP File No. 294-0607, issued 09/17/2020

Section 401 Water Quality Certification, BRP WW 08, DEP Transmittal No. X286704, issued 07/23/2021

Section 404 Permit, File No. NAE-2020-02301, issued 10/21/2020

Certificate on the SEIR, Secretary of Energy and Environmental Affairs, EOEEA No. 16234, issued 07/31/2020

Prepared by: Paul G. Davis, PhD, Adrienne Dunk

Reviewed by: Tom Jenkins, P.E.

INTRODUCTION AND METHODOLOGY

In compliance with authorized procedures approved under the above-referenced permits and authorizations, GZA is monitoring dissolved oxygen levels, temperature, and transparency during the period of drawdown associated with the Resiliency Improvements at Watershops Pond Dam Project. This report presents the results of the third monitoring event conducted during the period of drawdown, which commenced with the opening of the low-level outlets at the dam on October 26, 2020. During the winter drawdown period, dissolved oxygen monitoring will occur at a frequency of once every 2 months. From March through October, during the growing season, monitoring will occur monthly.

Ecological resource monitoring was initially identified as a means to gauge the environmental impacts associated with a partial or full drawdown of Watershops Pond that may occur during the Project. The monitoring was discussed conceptually in the Alternatives Analysis included in the Expanded Environmental Notification Form (EENF) for the Project (EOEEA No. 16234, EENF dated June 15, 2020). On July 31, 2020, the Secretary of Energy and Environmental Affairs issued her Certificate on the EENF requiring the preparation of a Single Environmental Impact Report (SEIR). In response to comments received on the EENF and in response to the Secretary's Certificate on the EENF, a detailed draft "Aquatic and Wetland Resource Monitoring and Mitigation Plan"; the "Plan") was developed in coordination with regulatory agencies and was submitted as an integral mitigation commitment detailed within the SEIR dated August 28, 2020. The Plan was referenced in the Secretary's Certificate on the SEIR (October 16, 2020) and became a mitigation requirement associated with the City of Springfield's Preferred Alternative of full pond drawdown during the Project. The basic elements of the Plan were developed based upon prior studies of the pond and consultations with the Springfield Conservation Commission and State and Federal regulatory officials.



A copy of the Plan was provided in **Appendix 1.** to the “Pre-Drawdown Ecological Monitoring Report,” GZA, September 2020.

The current monitoring event was conducted on March 23, 2021. Monitoring was repeated at the two locations selected during the first sampling event, conducted December 15, 2020. A new, third sampling location nearer the dam was added to take advantage of deeper residual pool depth at this location for monitoring (see **Figure 1A** for data collection locations).

RESULTS

The Watershops Pond residual pool encompasses about 22 acres upgradient of the dam where the water exits the pond basin through the sluice gates. The maximum pool depth is slightly over 4 feet, with most of the pool area less than 2 feet deep. The height of the pool was determined by measuring the surface water elevation below the deck of the privately-owned steel bridge located approximately 200 feet upstream of the dam. The measured surface water elevation was at Elevation 141.30± which is approximately 0.25± feet higher than the water surface elevation that was measured in February 2021 and approximately 0.60± feet higher than measured in December 2020.

Based upon the Secchi Disk depth, the water within the pool basin was observed to be the least turbid of the three sampling events; Secchi Disk depths recorded at 4.0 feet deep. Watershops Pond was clear of ice with an average temperature of 7.6° C for locations measured. The measured temperatures ranged from 7.0° C to 8.7° C. The DO exceeded 10 mg/l for all samples (**Table 1**).

Table 1. Watershops Pond Drawdown Pool Dissolved Oxygen, Temperature, and Secchi Depth Measurements
 Date of Data Collection: 03/23/2021 10:00AM – 12:00 PM

Tuesday, 03-23-2021; 10:30 AM											
Surface Water Elevation: 141.30' Note: chisel mark on pond side of pier made at 12.00' below bridge deck											
Location: Main Body, Near Dam, East of Steel (private) Bridge; 42°05.861 N; 072°33.624 W				Location: Main Body, Central Pond, East of RR Bridge; 42°05.940 N; 072°33.345 W				Location: Main Body, Near Dam, 100'± West of Steel (private) Bridge; 42°05.848 N; 072°33.735 W*			
Secchi Depth (ft)	Depth (ft)	DO (mg/l)	Temp °C	Secchi Depth (ft)	Depth (ft)	DO (mg/l)	Temp °C	Secchi Depth (ft)	Depth (ft)	DO (mg/l)	Temp °C
4.0	0	10.7	7.4	To bottom	0	12.7	8.7	4.0	0	10.6	8.0
	1	10.8	7.2		1	12.5	8.5		1	10.6	7.7
	2	10.7	7.1		1.2 - bottom	12.2	8.4		2	10.6	7.6
	3	10.8	7.1						3	10.6	7.5
	4	10.7	7.1						4	10.6	7.3
	4.5 - bottom	10.7	7.0						4.2 - bottom	10.3	7.3

The average DO concentration at each depth range of the water column is shown in **Table 2**. Because the DO concentration changed very little over depth, the entire water column was above 10 mg/l.



Table 2. Hypsometric Distribution of Lake Volume and Dissolved Oxygen by Depth




Depth (ft)	Acres Encompassed by Contour Depth	Water column volume by depth interval (CF)	% vol. of water column within depth interval	Cum. % vol. above interval depth	Average DO (mg/l) (from Table 1)
0-1	22.5	860,941.9	44.7	44.7	11.3
1-2	17.2	623,461.0	32.3	77	11.3
2-3	11.6	335,447.7	17.4	94.4	11.2
3-4	4.3	96,265.6	4.99	99.39	10.7
4-5	0.63	11,608.4	0.60	99.99	10.7
5-6	0.03	435.0	0.02	100	10.5
Total		1,927,709.6			
Water elevation at time of monitoring: 141.30 ft					

DISCUSSION

The Plan suggested the action level for DO should be 5 mg/l for at least 75% of the surface waters in the residual pool. During the March 2021 monitoring event, this standard was readily met as the average DO concentration exceeded 10 mg/l at all contour elevations. This is an unsurprising result during the non-growing season with low water column temperatures.

LEGEND

DISSOLVED OXYGEN PROFILE LOCATIONS

-  ACTUAL POST-DRAWDOWN
-  PROPOSED POST-DRAWDOWN
-  PROPOSED PRE-DRAWDOWN

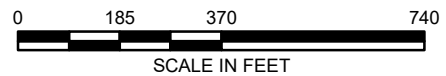


© 2020 - GZA GeoEnvironmental, Inc. J:\0 166600 - 0 166699\15.0166625.20 Watershops Pond Dam\GIS\mxd\DrawdownMonitoringReport\Fig1_DO_Monitoring_Location.mxd, December 21, 2020 - 2:50:01 PM, Adrienne.dunk



Service Layer Credits: © 2020 Microsoft Corporation © 2020 Maxar ©CNES (2020) Distribution Airbus DS

UNLESS SPECIFICALLY STATED BY WRITTEN AGREEMENT, THIS DRAWING IS THE SOLE PROPERTY OF GZA GEOENVIRONMENTAL, INC. (GZA). THE INFORMATION SHOWN ON THE DRAWINGS IS SOLELY FOR THE USE BY GZA'S CLIENT OR THE CLIENT'S DESIGNATED REPRESENTATIVE FOR THE SPECIFIC PROJECT AND LOCATION IDENTIFIED ON THE DRAWING. THE DRAWING SHALL NOT BE TRANSFERRED, REUSED, COPIED, OR ALTERED IN ANY MANNER FOR USE AT ANY OTHER LOCATION OR FOR ANY OTHER PURPOSE WITHOUT THE PRIOR WRITTEN CONSENT OF GZA. ANY TRANSFER, REUSE, OR MODIFICATION TO THE DRAWING BY THE CLIENT OR OTHERS, WITHOUT THE PRIOR WRITTEN EXPRESS CONSENT OF GZA, WILL BE AT THE USER'S SOLE RISK AND WITHOUT ANY RISK OR LIABILITY TO GZA.



RESILIENCY IMPROVEMENTS AT WATERSHOPS POND DAM
1 ALLEN STREET
SPRINGFIELD, MASSACHUSETTS

PREPARED BY:
 **GZA GeoEnvironmental, Inc.**
Engineers and Scientists
www.gza.com




PREPARED FOR:
CITY OF SPRINGFIELD
NATIONAL DISASTER RESILIENCY PROGRAM
CDBG-NDR GRANT#B-13-MS-25-0002

DISSOLVED OXYGEN PROFILE MONITORING LOCATIONS

PROJ MGR: JRB	REVIEWED BY: TEJ	CHECKED BY: SLL	FIG. 1
DESIGNED BY: ARD	DRAWN BY: ARD	SCALE: 1 in = 350 ft	
DATE: 12/21/2020	PROJECT NO: 15.0166625.20	REVISION NO:	

LEGEND

DISSOLVED OXYGEN PROFILE LOCATIONS

-  ACTUAL POST-DRAWDOWN
-  PROPOSED POST-DRAWDOWN
-  PROPOSED PRE-DRAWDOWN

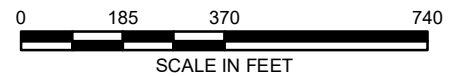


© 2021 - GZA GeoEnvironmental, Inc. J:\0 166600 - 0 166699\15.0166625.20 Watershops Pond Dam\GIS\mxd\DrawdownMonitoringReport\Fig1A_DO_Monitoring_Location.mxd, March 25, 2021 - 2:21:13 PM, Adrienne.dunk



Service Layer Credits: © 2021 Microsoft Corporation © 2021 Maxar ©CNES (2021) Distribution Airbus DS

UNLESS SPECIFICALLY STATED BY WRITTEN AGREEMENT, THIS DRAWING IS THE SOLE PROPERTY OF GZA GEOENVIRONMENTAL, INC. (GZA). THE INFORMATION SHOWN ON THE DRAWING IS SOLELY FOR THE USE BY GZA'S CLIENT OR THE CLIENT'S DESIGNATED REPRESENTATIVE FOR THE SPECIFIC PROJECT AND LOCATION IDENTIFIED ON THE DRAWING. THE DRAWING SHALL NOT BE TRANSFERRED, REUSED, COPIED, OR ALTERED IN ANY MANNER FOR USE AT ANY OTHER LOCATION OR FOR ANY OTHER PURPOSE WITHOUT THE PRIOR WRITTEN CONSENT OF GZA. ANY TRANSFER, REUSE, OR MODIFICATION TO THE DRAWING BY THE CLIENT OR OTHERS, WITHOUT THE PRIOR WRITTEN EXPRESS CONSENT OF GZA, WILL BE AT THE USER'S SOLE RISK AND WITHOUT ANY RISK OR LIABILITY TO GZA.



RESILIENCY IMPROVEMENTS AT WATERSHOPS POND DAM
1 ALLEN STREET
SPRINGFIELD, MASSACHUSETTS

PREPARED BY:
 **GZA GeoEnvironmental, Inc.**
Engineers and Scientists
www.gza.com

PREPARED FOR:
CITY OF SPRINGFIELD
NATIONAL DISASTER RESILIENCY PROGRAM
CDBG-NDR GRANT#B-13-MS-25-0002

**DISSOLVED OXYGEN PROFILE
MONITORING LOCATIONS**

PROJ MGR: JRB	REVIEWED BY: TEJ	CHECKED BY: SLL
DESIGNED BY: ARD	DRAWN BY: ARD	SCALE: 1 in = 350 ft
DATE: 03/25/2021	PROJECT NO: 15.0166625.20	REVISION NO:

FIG.
1A