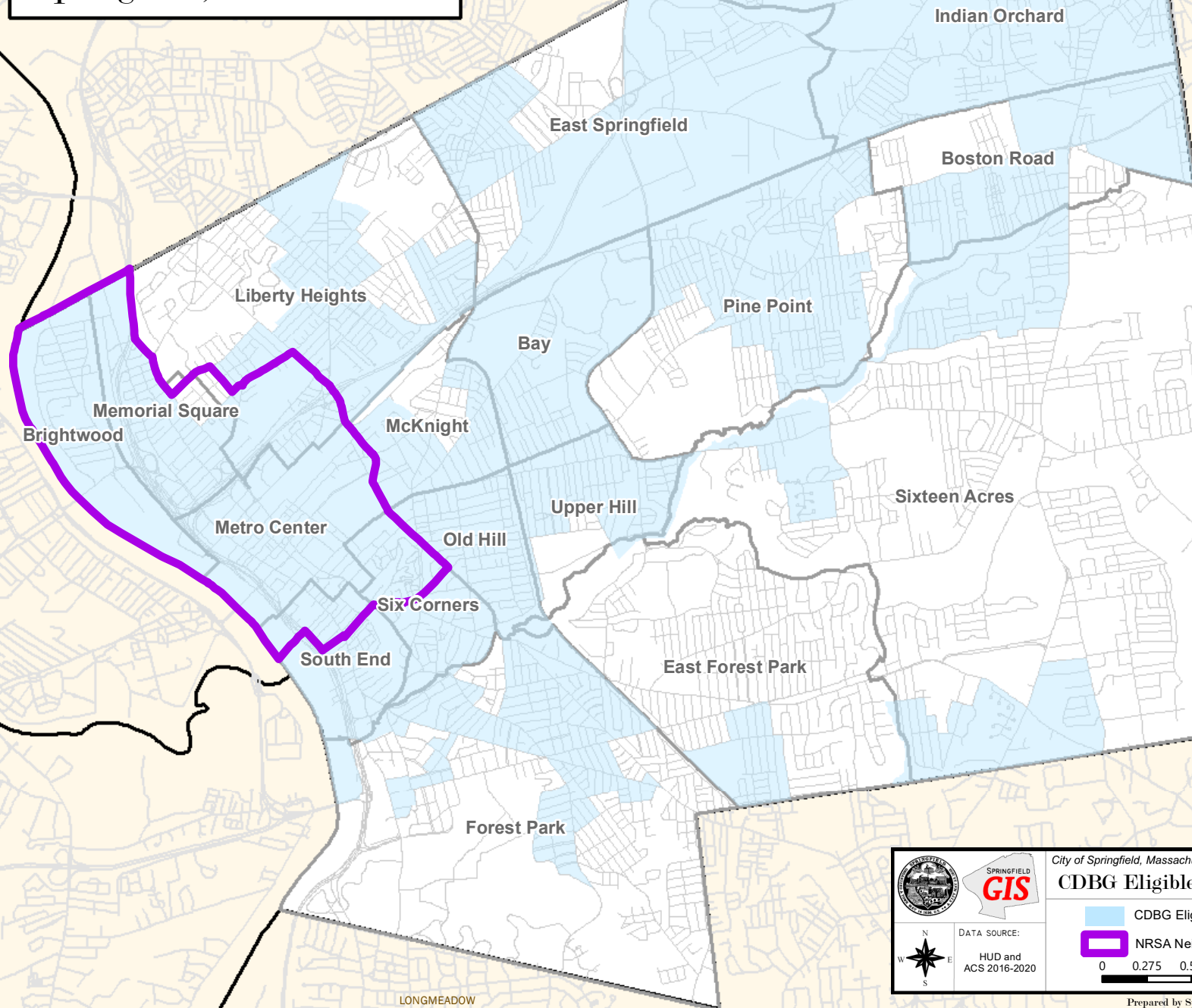





# City of Springfield, Massachusetts






City of Springfield, Massachusetts

### CDBG Eligible Areas and NRSA

 CDBG Eligible Block Group

 NRSA Neighborhood

0 0.275 0.55 1.1 Miles

DATA SOURCE:  
HUD and  
ACS 2016-2020

Prepared by Springfield GIS  
January 2025